



# TRAFFIC CRASH REPORT

\*DENOTES MANDATORY FIELD FOR SUPPLEMENT REPORT

LOCAL REPORT NUMBER\*

23-000002

PHOTOS TAKEN     OH-2     OH-3  
 SECONDARY CRASH     OH-1P     OTHER  
 PRIVATE PROPERTY

LOCAL INFORMATION  
 REPORTING AGENCY NAME\*  
**Bellbrook Police Department**  
 NCIC\*  
**02905**

HIT/SKIP  
 1 - SOLVED  
 2 - UNSOLVED  
 NUMBER OF UNITS  
**02**  
 UNIT IN ERROR  
 98 - ANIMAL  
 99 - UNKNOWN  
**01**

COUNTY\*  
**29**  
 LOCALITY\*  
 1 - CITY  
 2 - VILLAGE  
 3 - TOWNSHIP  
**1**  
 LOCATION: CITY, VILLAGE, TOWNSHIP\*  
**Bellbrook**

CRASH DATE / TIME\*  
**02212023 1038**  
 CRASH SEVERITY  
 1 - FATAL  
 2 - SERIOUS INJURY SUSPECTED  
 3 - MINOR INJURY SUSPECTED  
 4 - INJURY POSSIBLE  
 5 - PROPERTY DAMAGE ONLY  
**5**

ROUTE TYPE  
**SR**  
 ROUTE NUMBER  
 PREFIX  
**4**  
 1 - NORTH  
 2 - SOUTH  
 3 - EAST  
 4 - WEST

LOCATION ROAD NAME  
**Franklin**  
 ROAD TYPE  
**ST**

LATITUDE DECIMAL DEGREES  
**39.636734**

ROUTE TYPE  
 ROUTE NUMBER  
 PREFIX  
**4**  
 1 - NORTH  
 2 - SOUTH  
 3 - EAST  
 4 - WEST

REFERENCE ROAD NAME (ROAD, MILEPOST, HOUSE #)  
**118 Franklin St.**  
 ROAD TYPE

LONGITUDE DECIMAL DEGREES  
**-84.074540**

REFERENCE POINT  
 1 - INTERSECTION  
 2 - MILE POST  
 3 - HOUSE #  
**3**  
 DIRECTION FROM REFERENCE  
 1 - NORTH  
 2 - SOUTH  
 3 - EAST  
 4 - WEST  
 DISTANCE FROM REFERENCE  
 DISTANCE UNIT OF MEASURE  
 1 - MILES  
 2 - FEET  
 3 - YARDS

ROUTE TYPE  
 ROAD TYPE  
 IR - INTERSTATE ROUTE (TP)  
 US - FEDERAL US ROUTE  
 SR - STATE ROUTE  
 CR - NUMBERED COUNTY ROUTE  
 TR - NUMBERED TOWNSHIP ROUTE  
 AL - ALLEY  
 AV - AVENUE  
 BL - BOULEVARD  
 CR - CIRCLE  
 CT - COURT  
 DR - DRIVE  
 HE - HEIGHTS  
 HW - HIGHWAY  
 LA - LANE  
 MP - MILEPOST  
 OV - OVAL  
 PK - PARKWAY  
 PI - PIKE  
 PL - PLACE  
 RD - ROAD  
 SQ - SQUARE  
 ST - STREET  
 TE - TERRACE  
 TL - TRAIL  
 WA - WAY

INTERSECTION RELATED  
 WITHIN INTERSECTION OR ON APPROACH  
 WITHIN INTERCHANGE AREA  
 NUMBER OF APPROACHES  
 ROADWAY  
 ROADWAY DIVIDED

LOCATION OF FIRST HARMFUL EVENT  
 1 - ON ROADWAY  
 2 - ON SHOULDER  
 3 - IN MEDIAN  
 4 - ON ROADSIDE  
 5 - ON GORE  
 6 - OUTSIDE TRAFFIC WAY  
 7 - ON RAMP  
 8 - OFF RAMP  
 9 - CROSSOVER  
 10 - DRIVEWAY/ALLEY ACCESS  
 11 - RAILWAY GRADE CROSSING  
 12 - SHARED USE PATHS OR TRAILS  
 13 - BIKE LANE  
 14 - TOLL BOOTH  
 99 - OTHER / UNKNOWN  
**01**

MANNER OF CRASH COLLISION/IMPACT  
 1 - NOT COLLISION BETWEEN TWO MOTOR VEHICLES IN TRANSPORT  
 2 - REAR-END  
 3 - HEAD-ON  
 4 - REAR-TO-REAR  
 5 - BACKING  
 6 - ANGLE  
 7 - SIDESWIPE, SAME DIRECTION  
 8 - SIDESWIPE, OPPOSITE DIRECTION  
 9 - OTHER / UNKNOWN  
**6**

DIRECTION OF TRAVEL  
 1 - NORTH  
 2 - SOUTH  
 3 - EAST  
 4 - WEST  
 MEDIAN TYPE  
 1 - DIVIDED FLUSH MEDIAN (<4 FEET)  
 2 - DIVIDED FLUSH MEDIAN (>4 FEET)  
 3 - DIVIDED, DEPRESSED MEDIAN (ANY TYPE)  
 4 - DIVIDED, RAISED MEDIAN (ANY TYPE)  
 9 - OTHER/UNKNOWN

WORK ZONE RELATED  
 WORKERS PRESENT  
 LAW ENFORCEMENT PRESENT  
 ACTIVE SCHOOL ZONE

WORK ZONE TYPE  
 1 - LANE CLOSURE  
 2 - LANE SHIFT/CROSSOVER  
 3 - WORK ON SHOULDER OR MEDIAN  
 4 - INTERMITTENT OR MOVING WORK  
 5 - OTHER

LOCATION OF CRASH IN WORK ZONE  
 1 - BEFORE THE 1ST WORK ZONE WARNING SIGN  
 2 - ADVANCE WARNING AREA  
 3 - TRANSITION AREA  
 4 - ACTIVITY AREA  
 5 - TERMINATION AREA

CONTOUR  
**1**  
 1 - STRAIGHT LEVEL  
 2 - STRAIGHT GRADE  
 3 - CURVE LEVEL  
 4 - CURVE GRADE  
 9 - OTHER/UNKNOWN

CONDITIONS  
**1**  
 1 - DRY  
 2 - WET  
 3 - SNOW  
 4 - ICE  
 5 - SAND, MUD, DIRT, OIL, GRAVEL  
 6 - WATER (STANDING, MOVING)  
 7 - SLUSH  
 9 - OTHER/UNKNOWN

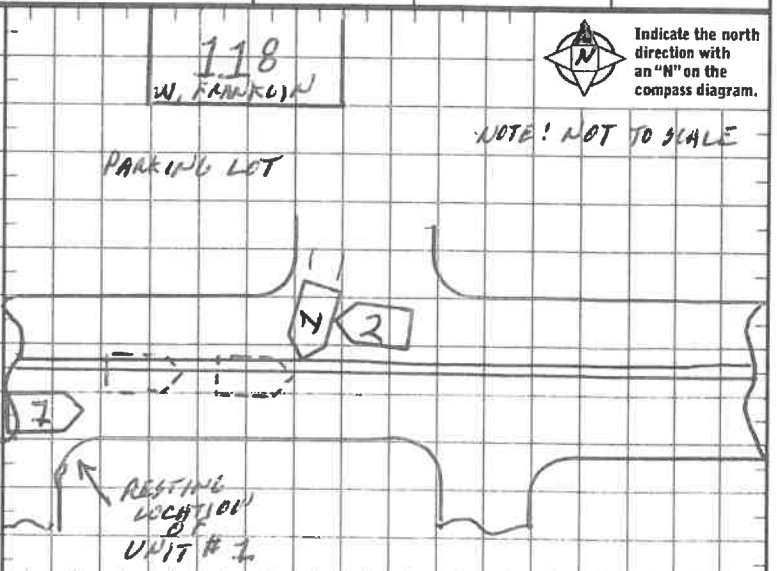
SURFACE  
**2**  
 1 - CONCRETE  
 2 - BLACKTOP, BITUMINOUS, ASPHALT  
 3 - BRICK/BLOCK  
 4 - SLAG, GRAVEL, STONE  
 5 - DIRT  
 9 - OTHER/UNKNOWN

LIGHT CONDITION  
 1 - DAYLIGHT  
 2 - DAWN/DUSK  
 3 - DARK - LIGHTED ROADWAY  
 4 - DARK - ROADWAY NOT LIGHTED  
 5 - DARK - UNKNOWN ROADWAY LIGHTING  
 9 - OTHER / UNKNOWN  
**1**

WEATHER  
 1 - CLEAR  
 2 - CLOUDY  
 3 - FOG, SMOG, SMOKE  
 4 - RAIN  
 5 - SLEET, HAIL  
 6 - SNOW  
 7 - SEVERE CROSSWINDS  
 8 - BLOWING SAND, SOIL, DIRT, SNOW  
 9 - FREEZING RAIN OR FREEZING DRIZZLE  
 99 - OTHER / UNKNOWN  
**1**

INDICATE THE NORTH DIRECTION WITH AN "N" ON THE COMPASS DIAGRAM.  
 NOTE! NOT TO SCALE

NARRATIVE  
 On 02/21/23, Unit #1 ( OH reg. FWH9675 ) was exiting the Dot's grocery parking lot onto West Franklin. Unit #1 was exiting to the South and attempting to make a left turn onto West Franklin. Unit #2 ( OH reg. HAH5670 ) was traveling Westbound on West Franklin approaching the Dot's parking lot. Unit#1 exited the parking lot in front of Unit#2 without the proper clearance. The front of Unit#2 made contact with Unit#1's driver's side. Photos were taken of the scene. Body Cam active



CRASH REPORTED DATE / TIME  
**02212023 1038**  
 TOTAL TIME ROADWAY CLOSED  
**20**

DISPATCH DATE / TIME  
**02212023 1038**  
 OFFICER'S NAME\*  
**Ruble, Anthony**  
 OFFICER'S BADGE NUMBER\*  
**1 3**

ARRIVAL DATE / TIME  
**02212023 1040**  
 CHECKED BY OFFICER'S NAME\*  
**CAPT. S. Law #48**  
 CHECKED BY OFFICER'S BADGE NUMBER\*  
**4 8**

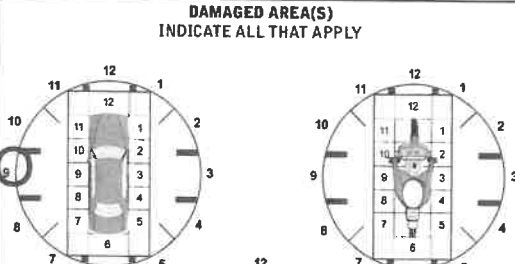
SCENE CLEARED DATE / TIME  
**02212023 1220**  
 TOTAL TIME INVESTIGATION TIME  
**60**  
 TOTAL MINUTES  
**162**

REPORT TAKEN BY  
 POLICE AGENCY  
 MOTORIST  
 SUPPLEMENT (CORRECTION OR ADDITION TO AN EXISTING REPORT SENT TO OOPS)

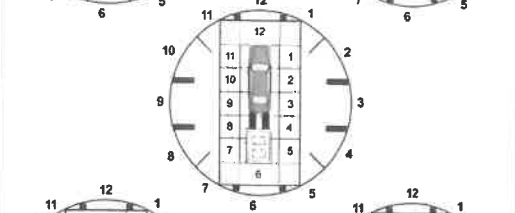
**UNIT #** 01 **OWNER NAME:** LAST, FIRST, MIDDLE (X) SAME AS DRIVER  
**OWNER ADDRESS:** STREET, CITY, STATE, ZIP (X) SAME AS DRIVER  
**COMMERCIAL CARRIER:** NAME, ADDRESS, CITY, STATE, ZIP  
**COMMERCIAL CARRIER PHONE:** INCLUDE AREA CODE

**DAMAGE**  
**DAMAGE SCALE**  
 4 1 - NONE 3 - FUNCTIONAL DAMAGE  
 2 - MINOR DAMAGE 4 - DISABLING DAMAGE  
 9 - UNKNOWN

**LP STATE** OH **LICENSE PLATE #** FWH9675 **VEHICLE IDENTIFICATION #** 3FA6P0H77DR213689 **VEHICLE YEAR** 2013 **VEHICLE MAKE** FORD  
 **INSURANCE VERIFIED** **INSURANCE COMPANY** State Farm **INSURANCE POLICY #** 3432523-SFP-35 **COLOR** GRY **VEHICLE MODEL** FUS  
 **COMMERCIAL**  **GOVERNMENT**  **IN EMERGENCY RESPONSE** **US DOT #**  
 **INTERLOCK DEVICE EQUIPPED**  **HIT/SKIP UNIT** **#OCCUPANTS** 01 **VEHICLE WEIGHT GVWR/GCWR** 1  
 1 - ≤10K LBS.  
 2 - 10,001 - 26K LBS.  
 3 - >26K LBS.  
 **MATERIAL RELEASED** **CLASS #** **PLACARD ID #**  
 **PLACARD**

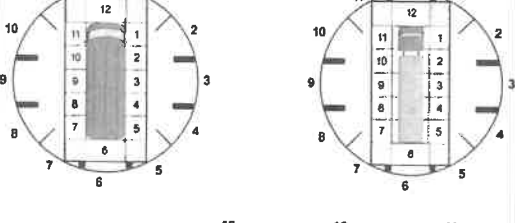


**UNIT TYPE** 01  
 1 - PASSENGER CAR 7 - MOTORCYCLE 2-WHEELED 12 - GOLF CART 18 - LIMO (LIVERY VEHICLE) 23 - PEDESTRIAN / SKATER  
 2 - PASSENGER VAN (MINIVAN) 8 - MOTORCYCLE 3-WHEELED 13 - SNOWMOBILE 19 - BUS (16+ PASSENGERS) 24 - WHEELCHAIR (ANY TYPE)  
 3 - SPORT UTILITY VEHICLE 9 - AUTOCYCLE 14 - SINGLE UNIT TRUCK 20 - OTHER NON-MOTORIST  
 4 - PICK UP 10 - MOPED OR MOTORIZED BICYCLE 15 - SEMI-TRACTOR 21 - HEAVY EQUIPMENT 26 - BICYCLE  
 5 - CARGO VAN 11 - ALL TERRAIN VEHICLE (ATV / UTV) 16 - FARM EQUIPMENT 22 - ANIMAL WITH RIDER OR ANIMAL-DRAWN VEHICLE 27 - TRAIN  
 6 - VAN (9-15 SEATS) 17 - MOTORHOME 99 - UNKNOWN OR HIT/SKIP  
**# OF TRAILING UNITS** 0

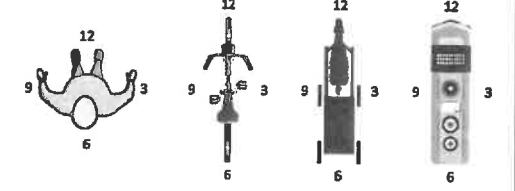


**WAS VEHICLE OPERATING IN AUTONOMOUS MODE WHEN CRASH OCCURRED?** 2  
 1 - YES 2 - NO 9 - OTHER / UNKNOWN  
**AUTONOMOUS MODE LEVEL** 0  
 0 - NO AUTOMATION 3 - CONDITIONAL AUTOMATION 9 - UNKNOWN  
 1 - DRIVER ASSISTANCE 4 - HIGH AUTOMATION  
 2 - PARTIAL AUTOMATION 5 - FULL AUTOMATION

**SPECIAL FUNCTION** 01  
 1 - NONE 6 - BUS - CHARTER/TOUR 11 - FIRE 16 - FARM 21 - MAIL CARRIER  
 2 - TAXI 7 - BUS - INTERCITY 12 - MILITARY 17 - MOWING 99 - OTHER / UNKNOWN  
 3 - ELECTRONIC RIDE SHARING 8 - BUS - SHUTTLE 13 - POLICE 18 - SNOW REMOVAL  
 4 - SCHOOL TRANSPORT 9 - BUS - OTHER 14 - PUBLIC UTILITY 19 - TOWING  
 5 - BUS - TRANSIT/COMMUTER 10 - AMBULANCE 15 - CONSTRUCTION EQUIPMENT 20 - SAFETY SERVICE PATROL



**CARGO BODY TYPE** 01  
 1 - NO CARGO BODY TYPE / NOT APPLICABLE 3 - VEHICLE TOWING ANOTHER MOTOR VEHICLE 5 - INTERMODAL CONTAINER CHASSIS 8 - POLE 12 - CONCRETE MIXER  
 2 - BUS 4 - LOGGING 6 - CARGO VAN/ENCLOSED BOX 9 - CARGO TANK 13 - AUTO TRANSPORTER  
 7 - GRAIN/CHIPS/GRAVEL 10 - FLAT BED 14 - GARBAGE/REFUSE  
 11 - DUMP 99 - OTHER / UNKNOWN



**VEHICLE DEFECTS** 01  
 1 - TURN SIGNALS 4 - BRAKES 7 - WORN OR SLICK TIRES 9 - MOTOR TROUBLE 99 - OTHER / UNKNOWN  
 2 - HEAD LAMPS 5 - STEERING 8 - TRAILER EQUIPMENT DEFECTIVE 10 - DISABLED FROM PRIOR ACCIDENT  
 3 - TAIL LAMPS 6 - TIRE BLOWOUT

**NO DAMAGE** [ 0 ]  **UNDERCARRIAGE** [ 14 ]  
 **TOP** [ 13 ]  **ALL AREAS** [ 15 ]  
 **UNIT NOT AT SCENE** [ 16 ]

**NON-MOTORIST LOCATION AT IMPACT** 01  
 1 - INTERSECTION - MARKED CROSSWALK 3 - INTERSECTION - OTHER 6 - BICYCLE LANE 9 - MEDIAN/CROSSING ISLAND 12 - FIRST RESPONDER AT INCIDENT SCENE  
 2 - INTERSECTION - UNMARKED CROSSWALK 4 - MIDLANE - MARKED CROSSWALK 7 - SHOULDER / ROADSIDE 10 - DRIVEWAY ACCESS 20 - OTHER NON-MOTORIST  
 5 - TRAVEL LANE - OTHER LOCATION 8 - SIDEWALK 11 - SHARED USE PATHS OR TRAILS 99 - OTHER / UNKNOWN

**ACTION** 3 **PRE-CRASH ACTIONS** 08  
 1 - NON-CONTACT 1 - STRAIGHT AHEAD 7 - MAKING U-TURN 13 - NEGOTIATING A CURVE 18 - APPROACHING OR LEAVING VEHICLE  
 2 - NON-COLLISION 2 - BACKING 8 - ENTERING TRAFFIC LANE 14 - ENTERING OR CROSSING SPECIFIED LOCATION 19 - STANDING  
 3 - STRIKING 3 - CHANGING LANES 9 - LEAVING TRAFFIC LANE 15 - WALKING, RUNNING, JOGGING, PLAYING 20 - OTHER NON-MOTORIST  
 4 - STRUCK 4 - OVERTAKING/PASSING 10 - PARKED 16 - WORKING 21 - STANDING OUTSIDE DISABLED VEHICLE  
 5 - BOTH STRIKING & STRUCK 5 - MAKING RIGHT TURN 11 - SLOWING OR STOPPED IN TRAFFIC 17 - PUSHING VEHICLE 99 - OTHER / UNKNOWN  
 9 - OTHER / UNKNOWN 6 - MAKING LEFT TURN 12 - DRIVERLESS

**INITIAL POINT OF CONTACT** 9  
 0 - NO DAMAGE 14 - UNDERCARRIAGE  
 1-12 - REFER TO UNIT DIAGRAM 15 - VEHICLE NOT AT SCENE  
 13 - TOP 99 - UNKNOWN

**CONTRIBUTING CIRCUMSTANCES** 02  
 1 - NONE 7 - LEFT OF CENTER 13 - IMPROPER START FROM A PARKED POSITION 17 - VISION OBSTRUCTION 21 - LYING IN ROADWAY  
 2 - FAILURE TO YIELD 8 - FOLLOWING TOO CLOSE / ACDA 14 - STOPPED OR PARKED ILLEGALLY 18 - OPERATING DEFECTIVE EQUIPMENT 22 - NOT DISCERNIBLE  
 3 - RAN RED LIGHT 9 - IMPROPER LANE CHANGE 15 - SWERVING TO AVOID 19 - LOAD SHIFTING/FALLING/SPILLING 23 - OPENING DOOR INTO ROADWAY  
 4 - RAN STOP SIGN 10 - IMPROPER PASSING 16 - WRONG WAY 20 - IMPROPER CROSSING 99 - OTHER IMPROPER ACTION  
 5 - UNSAFE SPEED 11 - DROVE OFF ROAD  
 6 - IMPROPER TURN 12 - IMPROPER BACKING

**TRAFFIC**  
**TRAFFICWAY FLOW** 2  
 1 - ONE-WAY  
 2 - TWO-WAY  
**TRAFFIC CONTROL** 06  
 1 - ROUNDABOUT 4 - STOP SIGN  
 2 - SIGNAL 5 - YIELD SIGN  
 3 - FLASHER 6 - NO CONTROL

**SEQUENCE OF EVENTS** 20  
 1 - OVERTURN/ROLLOVER 6 - EQUIPMENT FAILURE 11 - CROSS CENTERLINE - OPPOSITE DIRECTION OF TRAVEL 16 - RAILWAY VEHICLE 22 - WORK ZONE MAINTENANCE EQUIPMENT  
 2 - FIRE/EXPLOSION 7 - SEPARATION OF UNITS 12 - DOWNHILL RUNAWAY 17 - ANIMAL - FARM 23 - STRUCK BY FALLING, SHIFTING CARGO OR ANYTHING SET IN MOTION BY A MOTOR VEHICLE  
 3 - IMMERSION 8 - RAN OFF ROAD RIGHT 13 - OTHER NON-COLLISION 18 - ANIMAL - DEER 24 - OTHER MOVABLE OBJECT  
 4 - JACKKNIFE 9 - RAN OFF ROAD LEFT 14 - PEDESTRIAN 19 - ANIMAL - OTHER 20 - MOTOR VEHICLE IN TRANSPORT  
 5 - CARGO / EQUIPMENT LOSS OR SHIFT 10 - CROSS MEDIAN 15 - PEDALCYCLE 21 - PARKED MOTOR VEHICLE

**# OF THROUGH LANES ON ROAD** 2  
**RAIL GRADE CROSSING**  
 1 - NOT INVOLVED  
 2 - INVOLVED-ACTIVE CROSSING  
 3 - INVOLVED-PASSIVE CROSSING

**COLLISION WITH FIXED OBJECT - STRUCK**  
 25 - IMPACT ATTENUATOR / CRASH CUSHION 31 - GUARDRAIL END 37 - TRAFFIC SIGN POST 43 - CURB 50 - WORK ZONE MAINTENANCE EQUIPMENT  
 26 - BRIDGE OVERHEAD STRUCTURE 32 - PORTABLE BARRIER 38 - OVERHEAD SIGN POST 44 - DITCH 51 - WALL  
 27 - BRIDGE PIER OR ABUTMENT 33 - MEDIAN CABLE BARRIER 39 - LIGHT / LUMINARIES SUPPORT 45 - EMBANKMENT 52 - BUILDING  
 28 - BRIDGE PARAPET 34 - MEDIAN GUARDRAIL BARRIER 40 - UTILITY POLE 46 - FENCE 53 - TUNNEL  
 29 - BRIDGE RAIL 35 - MEDIAN CONCRETE BARRIER 41 - OTHER POST, POLE OR SUPPORT 47 - MAILBOX 54 - OTHER FIXED OBJECT  
 30 - GUARDRAIL FACE 36 - MEDIAN OTHER BARRIER 42 - CULVERT 48 - TREE 99 - OTHER / UNKNOWN  
**FIRST HARMFUL EVENT** 1 **MOST HARMFUL EVENT** 1

**UNIT / NON-MOTORIST DIRECTION**  
 FROM 1 TO 2  
 1 - NORTH 5 - NORTHEAST  
 2 - SOUTH 6 - NORTHWEST  
 3 - EAST 7 - SOUTHEAST  
 4 - WEST 8 - SOUTHWEST  
 9 - OTHER / UNKNOWN

**UNIT SPEED** 005  
**POSTED SPEED** 25  
**DETECTED SPEED** 1  
 1 - STATED / ESTIMATED SPEED  
 2 - CALCULATED / EDR  
 3 - UNDETERMINED

**OWNER**

UNIT # 02 OWNER NAME: LAST, FIRST, MIDDLE (☐ SAME AS DRIVER) OWNER PHONE: INCLUDE AREA CODE (☐ SAME AS DRIVER)

OWNER ADDRESS: STREET, CITY, STATE, ZIP (☐ SAME AS DRIVER)

COMMERCIAL CARRIER: NAME, ADDRESS, CITY, STATE, ZIP COMMERCIAL CARRIER PHONE: INCLUDE AREA CODE

**DAMAGE**

**DAMAGE SCALE**

4 1 - NONE 3 - FUNCTIONAL DAMAGE  
 2 - MINOR DAMAGE 4 - DISABLING DAMAGE  
 9 - UNKNOWN

**VEHICLE**

LP STATE OH LICENSE PLATE # HAH5670 VEHICLE IDENTIFICATION # 4T1BF1FK4HU339642 VEHICLE YEAR 2017 VEHICLE MAKE TOY

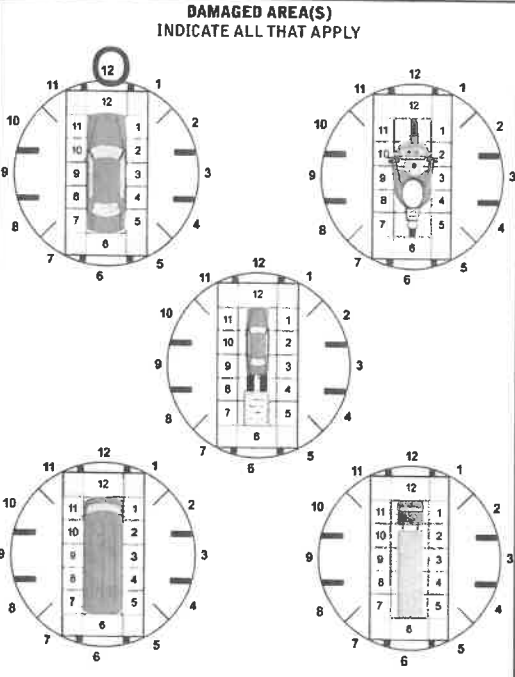
INSURANCE VERIFIED  INSURANCE COMPANY All State INSURANCE POLICY # 992312658 COLOR WHT VEHICLE MODEL CAM

TYPE OF USE:  COMMERCIAL  GOVERNMENT  IN EMERGENCY RESPONSE US DOT # \_\_\_\_\_ TOWED BY: COMPANY NAME SANDY'S

INTERLOCK DEVICE EQUIPPED  HIT/SKIP UNIT  #OCCUPANTS 01 VEHICLE WEIGHT @VWR/GCWR 1 HAZARDOUS MATERIAL CLASS # \_\_\_\_\_ PLACARD ID # \_\_\_\_\_

1 - PASSENGER CAR 7 - MOTORCYCLE 2-WHEELED 12 - GOLF CART 18 - LIMO (LIVERY VEHICLE) 23 - PEDESTRIAN / SKATER  
 2 - PASSENGER VAN (MINIVAN) 8 - MOTORCYCLE 3-WHEELED 13 - SNOWMOBILE 19 - BUS (16+ PASSENGERS) 24 - WHEELCHAIR (ANY TYPE)  
 3 - SPORT UTILITY VEHICLE 9 - AUTOCYCLE 14 - SINGLE UNIT TRUCK 20 - OTHER VEHICLE 25 - OTHER NON-MOTORIST  
 4 - PICK UP 10 - MOPED OR MOTORIZED BICYCLE 15 - SEMI-TRACTOR 21 - HEAVY EQUIPMENT 26 - BICYCLE  
 5 - CARGO VAN 11 - ALL TERRAIN VEHICLE (ATV / UTV) 16 - FARM EQUIPMENT 22 - ANIMAL WITH RIDER OR ANIMAL-DRAWN VEHICLE 27 - TRAIN  
 6 - VAN (9-15 SEATS) 17 - MOTORHOME 99 - UNKNOWN OR HIT/SKIP

UNIT TYPE 01 # OF TRAILING UNITS 0



WAS VEHICLE OPERATING IN AUTONOMOUS MODE WHEN CRASH OCCURRED? 0 0 - NO AUTOMATION 3 - CONDITIONAL AUTOMATION 9 - UNKNOWN  
 1 - YES 2 - NO 9 - OTHER / UNKNOWN 1 - DRIVER ASSISTANCE 4 - HIGH AUTOMATION 5 - FULL AUTOMATION 2 - PARTIAL AUTOMATION

**SPECIAL FUNCTION** 01

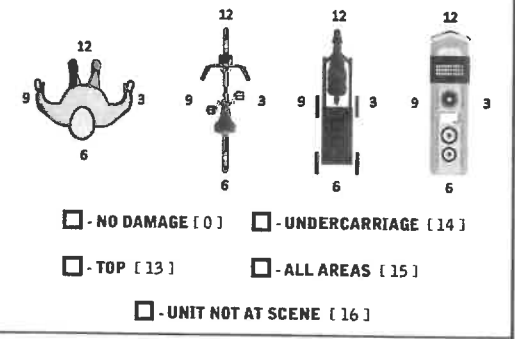
1 - NONE 6 - BUS - CHARTER/TOUR 11 - FIRE 16 - FARM 21 - MAIL CARRIER  
 2 - TAXI 7 - BUS - INTERCITY 12 - MILITARY 17 - MOWING 99 - OTHER / UNKNOWN  
 3 - ELECTRONIC RIDE SHARING 8 - BUS - SHUTTLE 13 - POLICE 18 - SNOW REMOVAL  
 4 - SCHOOL TRANSPORT 9 - BUS - OTHER 14 - PUBLIC UTILITY 19 - TOWING  
 5 - BUS - TRANSIT/COMMUTER 10 - AMBULANCE 15 - CONSTRUCTION EQUIPMENT 20 - SAFETY SERVICE PATROL

**CARGO BODY TYPE**

1 - NO CARGO BODY TYPE / NOT APPLICABLE 3 - VEHICLE TOWING ANOTHER MOTOR VEHICLE 5 - INTERMODAL CONTAINER CHASSIS 8 - POLE 12 - CONCRETE MIXER  
 2 - BUS 4 - LOGGING 6 - CARGO VAN/ENCLOSED BOX 10 - FLAT BED 13 - AUTOTRANSPORTER  
 7 - GRAIN/CHIPS/GRAVEL 11 - DUMP 14 - GARBAGE/REFUSE 99 - OTHER / UNKNOWN

**VEHICLE DEFECTS**

1 - TURN SIGNALS 4 - BRAKES 7 - WORN OR SLICK TIRES 9 - MOTOR TROUBLE 99 - OTHER / UNKNOWN  
 2 - HEAD LAMPS 5 - STEERING 8 - TRAILER EQUIPMENT DEFECTIVE 10 - DISABLED FROM PRIOR ACCIDENT  
 3 - TAIL LAMPS 6 - TIRE BLOWOUT



**NON-MOTORIST LOCATION AT IMPACT**

1 - INTERSECTION - MARKED CROSSWALK 3 - INTERSECTION - OTHER 6 - BICYCLE LANE 9 - MEDIA/CROSSING ISLAND 12 - FIRST RESPONDER AT INCIDENT SCENE  
 2 - INTERSECTION - UNMARKED CROSSWALK 4 - MIDLICK - MARKED CROSSWALK 7 - SHOULDER / ROADSIDE 10 - DRIVEWAY ACCESS 99 - OTHER / UNKNOWN  
 5 - TRAVEL LANE - OTHER LOCATION 8 - SIDEWALK 11 - SHARED USE PATHS OR TRAILS

**ACTION** 4

1 - NON-CONTACT 1 - STRAIGHT AHEAD 7 - MAKING U-TURN 13 - NEGOTIATING A CURVE 18 - APPROACHING OR LEAVING VEHICLE  
 2 - NON-COLLISION 2 - BACKING 8 - ENTERING TRAFFIC LANE 14 - ENTERING OR CROSSING SPECIFIED LOCATION 19 - STANDING  
 3 - STRIKING 3 - CHANGING LANES 9 - LEAVING TRAFFIC LANE 15 - WALKING, RUNNING, JOGGING, PLAYING 20 - OTHER NON-MOTORIST  
 4 - STRUCK PRE-CRASH ACTIONS 4 - OVERTAKING/PASSING 10 - PARKED 16 - WORKING 21 - STANDING OUTSIDE DISABLED VEHICLE  
 5 - BOTH STRIKING & STRUCK 5 - MAKING RIGHT TURN 11 - SLOWING OR STOPPED IN TRAFFIC 17 - PUSHING VEHICLE 99 - OTHER / UNKNOWN  
 9 - OTHER / UNKNOWN 6 - MAKING LEFT TURN 12 - DRIVERLESS

**INITIAL POINT OF CONTACT**

12 0 - NO DAMAGE 14 - UNDERCARRIAGE  
 1-12 - REFER TO UNIT DIAGRAM 15 - VEHICLE NOT AT SCENE  
 99 - UNKNOWN  
 13 - TOP

**CONTRIBUTING CIRCUMSTANCES** 01

1 - NONE 7 - LEFT OF CENTER 13 - IMPROPER START FROM A PARKED POSITION 17 - VISION OBSTRUCTION 21 - LYING IN ROADWAY  
 2 - FAILURE TO YIELD 8 - FOLLOWING TOO CLOSE / ACDA 14 - OPERATING DEFECTIVE EQUIPMENT 18 - NOT DISCERNIBLE 22 - NOT DISCERNIBLE  
 3 - RAN RED LIGHT 9 - IMPROPER LANE CHANGE 15 - STOPPED OR PARKED ILLEGALLY 19 - LOAD SHIFTING/FALLING/ SPILLING 23 - OPENING DOOR INTO ROADWAY  
 4 - RAN STOP SIGN 10 - IMPROPER PASSING 16 - SWERVING TO AVOID 99 - OTHER IMPROPER ACTION  
 5 - UNSAFE SPEED 11 - DROVE OFF ROAD 17 - WRONG WAY 20 - IMPROPER CROSSING  
 6 - IMPROPER TURN 12 - IMPROPER BACKING

**TRAFFIC**

**TRAFFICWAY FLOW** 2 1 - ONE-WAY 2 - TWO-WAY

**TRAFFIC CONTROL** 06 1 - ROUNDABOUT 4 - STOP SIGN 2 - SIGNAL 5 - YIELD SIGN 3 - FLASHER 6 - NO CONTROL

**# OF THROUGH LANES ON ROAD** 2

**RAIL GRADE CROSSING** 1 - NOT INVOLVED 2 - INVOLVED-ACTIVE CROSSING 3 - INVOLVED-PASSIVE CROSSING

**SEQUENCE OF EVENTS**

20 1 - OVERTURN/ROLLOVER 6 - EQUIPMENT FAILURE 11 - CROSS CENTERLINE - OPPOSITE DIRECTION OF TRAVEL 16 - RAILWAY VEHICLE 22 - WORK ZONE MAINTENANCE EQUIPMENT  
 2 - FIRE/EXPLOSION 7 - SEPARATION OF UNITS 12 - DOWNHILL RUNAWAY 17 - ANIMAL - FARM 23 - STRUCK BY FALLING, SHIFTING CARGO OR ANYTHING SET IN MOTION BY A MOTOR VEHICLE  
 3 - IMMERSION 8 - RAN OFF ROAD RIGHT 13 - OTHER NON-COLLISION 18 - ANIMAL - DEER 24 - OTHER MOVABLE OBJECT  
 4 - JACKKNIFE 9 - RAN OFF ROAD LEFT 14 - PEDESTRIAN 19 - ANIMAL - OTHER 20 - MOTOR VEHICLE IN TRANSPORT  
 5 - CARGO / EQUIPMENT LOSS OR SHIFT 10 - CROSS MEDIAN 15 - PEDALCYCLE 21 - PARKED MOTOR VEHICLE

**EVENTS**

25 - IMPACT ATTENUATOR / CRASH CUSHION 31 - GUARDRAIL END 37 - TRAFFIC SIGN POST 43 - CURB 50 - WORK ZONE MAINTENANCE EQUIPMENT  
 26 - BRIDGE OVERHEAD STRUCTURE 32 - PORTABLE BARRIER 38 - OVERHEAD SIGN POST 44 - DITCH 51 - WALL  
 27 - BRIDGE PIER OR ABUTMENT 33 - MEDIAN CABLE BARRIER 39 - LIGHT / LUMINARIES SUPPORT 45 - EMBANKMENT 52 - BUILDING  
 28 - BRIDGE PARAPET 34 - MEDIAN GUARDRAIL BARRIER 40 - UTILITY POLE 46 - FENCE 53 - TUNNEL  
 29 - BRIDGE RAIL 35 - MEDIAN CONCRETE BARRIER 41 - OTHER POST, POLE OR SUPPORT 47 - MAILBOX 54 - OTHER FIXED OBJECT  
 30 - GUARDRAIL FACE 36 - MEDIAN OTHER BARRIER 42 - CULVERT 48 - TREE 99 - OTHER / UNKNOWN  
 49 - FIRE HYDRANT

**COLLISION WITH FIXED OBJECT - STRUCK**

1 **FIRST HARMFUL EVENT** 1 **MOST HARMFUL EVENT**

**UNIT / NON-MOTORIST DIRECTION**

FROM 3 TO 4

1 - NORTH 5 - NORTHEAST  
 2 - SOUTH 6 - NORTHWEST  
 3 - EAST 7 - SOUTHEAST  
 4 - WEST 8 - SOUTHWEST  
 9 - OTHER / UNKNOWN

**UNIT SPEED** 025

**DETECTED SPEED** 1 1 - STATED / ESTIMATED SPEED 2 - CALCULATED / EDR 3 - UNDETERMINED

**POSTED SPEED** 25

|  |   |                                   |  |   |   |                               |  |                      |  |  |
|--|---|-----------------------------------|--|---|---|-------------------------------|--|----------------------|--|--|
| <b>UNIT #</b><br>01  | <b>NAME: LAST, FIRST, MIDDLE</b><br>BURTON, VERNA F |                                   | <b>DATE OF BIRTH</b><br>08151945                       |   | <b>AGE</b><br>77  | <b>GENDER</b><br>F            |  |                      |  |  |
| <b>ADDRESS: STREET, CITY, STATE, ZIP</b><br>1830 STATE ROUTE 725 Suite:LOT 117 SPRING VALLEY OH 45370 9745 |   |                                   |  | <b>CONTACT PHONE - INCLUDE AREA CODE</b><br>[REDACTED]  |   |                               |  |                      |  |  |
| <b>INJURIES</b><br>5   | <b>INJURED TAKEN BY</b>                             | <b>EMS AGENCY (NAME)</b>          | <b>INJURED TAKEN TO: MEDICAL FACILITY (NAME, CITY)</b> | <b>SAFETY EQUIPMENT USED</b><br>04  | <input type="checkbox"/> DOT-COMPLIANT MC HELMET            | <b>SEATING POSITION</b><br>01 | <b>AIR BAG USAGE</b><br>1                | <b>EJECTION</b><br>1 | <b>TRAPPED</b><br>1                                      |  |
| <b>OL STATE</b>  | <b>OPERATOR LICENSE NUMBER</b>                      |                                   | <b>OFFENSE CHARGED</b><br>4511.44                      | <b>LOCAL CODE</b><br><input type="checkbox"/>   | <b>OFFENSE DESCRIPTION</b><br>Failure To Yield From Private |                               | <b>CITATION NUMBER</b><br>32335          |                      |  |  |
| <b>OL CLASS</b>  | <b>ENDORSEMENT SELECT UP TO 2</b>                   | <b>RESTRICTION SELECT UP TO 3</b> | <b>DRIVER DISTRACTED BY</b><br>1                       | <b>ALCOHOL / DRUG SUSPECTED</b><br><input type="checkbox"/> ALCOHOL <input type="checkbox"/> MARIJUANA<br><input type="checkbox"/> OTHER DRUG |   | <b>CONDITION</b><br>1         | <b>ALCOHOL TEST</b><br>STATUS TYPE VALUE |                      | <b>DRUG TEST(S)</b><br>STATUS TYPE RESULT SELECT UP TO 4 |  |

|   |   |                                   |  |   |  |                               |  |                      |  |  |
|---|---|-----------------------------------|--|---|--|-------------------------------|--|----------------------|--|--|
| <b>UNIT #</b><br>02   | <b>NAME: LAST, FIRST, MIDDLE</b><br>Choudhury, Nayeem A |                                   | <b>DATE OF BIRTH</b><br>12271966                       |   | <b>AGE</b><br>56                                 | <b>GENDER</b><br>M            |  |                      |  |  |
| <b>ADDRESS: STREET, CITY, STATE, ZIP</b><br>1255 Autumn Glen Ct Dayton Oh 45458 |   |                                   |  | <b>CONTACT PHONE - INCLUDE AREA CODE</b><br>[REDACTED]  |  |                               |  |                      |  |  |
| <b>INJURIES</b><br>5  | <b>INJURED TAKEN BY</b>                                 | <b>EMS AGENCY (NAME)</b>          | <b>INJURED TAKEN TO: MEDICAL FACILITY (NAME, CITY)</b> | <b>SAFETY EQUIPMENT USED</b><br>04  | <input type="checkbox"/> DOT-COMPLIANT MC HELMET | <b>SEATING POSITION</b><br>01 | <b>AIR BAG USAGE</b><br>4                | <b>EJECTION</b><br>1 | <b>TRAPPED</b><br>1                                      |  |
| <b>OL STATE</b>   | <b>OPERATOR LICENSE NUMBER</b>                          |                                   | <b>OFFENSE CHARGED</b>                                 | <b>LOCAL CODE</b><br><input type="checkbox"/>   | <b>OFFENSE DESCRIPTION</b>                       |                               | <b>CITATION NUMBER</b>                   |                      |  |  |
| <b>OL CLASS</b>   | <b>ENDORSEMENT SELECT UP TO 2</b>                       | <b>RESTRICTION SELECT UP TO 3</b> | <b>DRIVER DISTRACTED BY</b><br>1                       | <b>ALCOHOL / DRUG SUSPECTED</b><br><input type="checkbox"/> ALCOHOL <input type="checkbox"/> MARIJUANA<br><input type="checkbox"/> OTHER DRUG |  | <b>CONDITION</b><br>1         | <b>ALCOHOL TEST</b><br>STATUS TYPE VALUE |                      | <b>DRUG TEST(S)</b><br>STATUS TYPE RESULT SELECT UP TO 4 |  |

|  |                                   |                                   |  |   |  |                         |  |                 |  |  |
|--|-----------------------------------|-----------------------------------|--|---|--|-------------------------|--|-----------------|--|--|
| <b>UNIT #</b>                            | <b>NAME: LAST, FIRST, MIDDLE</b>  |                                   | <b>DATE OF BIRTH</b>                                   |   | <b>AGE</b>                                       | <b>GENDER</b>           |  |                 |  |  |
| <b>ADDRESS: STREET, CITY, STATE, ZIP</b> |                                   |                                   |  | <b>CONTACT PHONE - INCLUDE AREA CODE</b>  |  |                         |  |                 |  |  |
| <b>INJURIES</b>                          | <b>INJURED TAKEN BY</b>           | <b>EMS AGENCY (NAME)</b>          | <b>INJURED TAKEN TO: MEDICAL FACILITY (NAME, CITY)</b> | <b>SAFETY EQUIPMENT USED</b>  | <input type="checkbox"/> DOT-COMPLIANT MC HELMET | <b>SEATING POSITION</b> | <b>AIR BAG USAGE</b>                     | <b>EJECTION</b> | <b>TRAPPED</b>   |  |
| <b>OL STATE</b>                          | <b>OPERATOR LICENSE NUMBER</b>    |                                   | <b>OFFENSE CHARGED</b>                                 | <b>LOCAL CODE</b><br><input type="checkbox"/>   | <b>OFFENSE DESCRIPTION</b>                       |                         | <b>CITATION NUMBER</b>                   |                 |  |  |
| <b>OL CLASS</b>                          | <b>ENDORSEMENT SELECT UP TO 2</b> | <b>RESTRICTION SELECT UP TO 3</b> | <b>DRIVER DISTRACTED BY</b>                            | <b>ALCOHOL / DRUG SUSPECTED</b><br><input type="checkbox"/> ALCOHOL <input type="checkbox"/> MARIJUANA<br><input type="checkbox"/> OTHER DRUG |  | <b>CONDITION</b>        | <b>ALCOHOL TEST</b><br>STATUS TYPE VALUE |                 | <b>DRUG TEST(S)</b><br>STATUS TYPE RESULT SELECT UP TO 4 |  |

| INJURIES                                      | SEATING POSITION   | AIR BAG                            | OL CLASS                     | OL RESTRICTION(S)  | DRIVER DISTRACTION   | TEST STATUS                                    |
|---|--|------------------------------------|------------------------------|--|--|--|
| 1 - FATAL                                     | 1 - FRONT - LEFT SIDE (MOTORCYCLE DRIVER)  | 1 - NOT DEPLOYED                   | 1 - CLASS A                  | 1 - ALCOHOL INTERLOCK DEVICE   | 1 - NOT DISTRACTED   | 1 - NONE GIVEN                                 |
| 2 - SUSPECTED SERIOUS INJURY                  | 2 - FRONT - MIDDLE   | 2 - DEPLOYED FRONT                 | 2 - CLASS B                  | 2 - CDL INTRASTATE ONLY  | 2 - MANUALLY OPERATING AN ELECTRONIC COMMUNICATION DEVICE (TEXTING, TYPING, DIALING) | 2 - TEST REFUSED                               |
| 3 - SUSPECTED MINOR INJURY                    | 3 - FRONT - RIGHT SIDE   | 3 - DEPLOYED SIDE                  | 3 - CLASS C                  | 3 - CORRECTIVE LENSES  | 3 - TALKING ON HANDS-FREE COMMUNICATION DEVICE                                       | 3 - TEST GIVEN, CONTAMINATED SAMPLE / UNUSABLE |
| 4 - POSSIBLE INJURY                           | 4 - SECOND - LEFT SIDE (MOTORCYCLE PASSENGER)  | 4 - DEPLOYED BOTH FRONT / SIDE     | 4 - REGULAR CLASS (OHIO = D) | 4 - FARM WAIVER  | 4 - TALKING ON HAND-HELD COMMUNICATION DEVICE  | 4 - TEST GIVEN, RESULTS KNOWN                  |
| 5 - NO APPARENT INJURY                        | 5 - SECOND - MIDDLE  | 5 - NOT APPLICABLE                 | 5 - M/C MOPED ONLY           | 5 - EXCEPT CLASS A BUS   | 5 - OTHER ACTIVITY WITH AN ELECTRONIC DEVICE   | 5 - TEST GIVEN, RESULTS UNKNOWN                |
| <b>INJURED TAKEN BY</b>                       | 6 - SECOND - RIGHT SIDE  | 9 - DEPLOYMENT UNKNOWN             | 6 - NO VALID OL              | 6 - EXCEPT CLASS A & CLASS B BUS   | 7 - OTHER DISTRACTION INSIDE THE VEHICLE   | <b>ALCOHOL TEST TYPE</b>                       |
| 1 - NOT TRANSPORTED / TREATED AT SCENE        | 7 - THIRD - LEFT SIDE (MOTORCYCLE SIDE CAR)  | <b>EJECTION</b>                    | <b>OL ENDORSEMENT</b>        | 7 - EXCEPT TRACTOR-TRAILER   | 8 - OTHER DISTRACTION OUTSIDE THE VEHICLE  | 1 - NONE                                       |
| 2 - EMS                                       | 8 - THIRD - MIDDLE   | 1 - NOT EJECTED                    | H - HAZMAT                   | 8 - INTERMEDIATE LICENSE RESTRICTIONS  | 9 - OTHER / UNKNOWN  | 2 - BLOOD                                      |
| 3 - POLICE                                    | 9 - THIRD - RIGHT SIDE   | 2 - PARTIALLY EJECTED              | M - MOTORCYCLE               | 9 - LEARNER'S PERMIT RESTRICTIONS  | <b>CONDITION</b>   | 3 - URINE                                      |
| 9 - OTHER / UNKNOWN                           | 10 - SLEEPER SECTION OF TRUCK CAB  | 3 - TOTALLY EJECTED                | P - PASSENGER                | 10 - LIMITED TO DAYLIGHT ONLY  | 1 - APPARENTLY NORMAL  | 4 - BREATH                                     |
| <b>SAFETY EQUIPMENT</b>                       | 11 - PASSENGER IN OTHER ENCLOSED CARGO AREA (NON-TRAILING UNIT, BUS, PICK-UP WITH CAP) | 4 - NOT APPLICABLE                 | N - TANKER                   | 11 - LIMITED TO EMPLOYMENT   | 2 - PHYSICAL IMPAIRMENT  | 5 - OTHER                                      |
| 1 - NONE USED                                 | 12 - PASSENGER IN UNENCLOSED CARGO AREA  | <b>TRAPPED</b>                     | Q - MOTOR SCOOTER            | 12 - LIMITED - OTHER   | 3 - EMOTIONAL (E.G. DEPRESSED, ANGRY, DISTURBED)                                     | <b>DRUG TEST TYPE</b>                          |
| 2 - SHOULDER BELT ONLY USED                   | 13 - TRAILING UNIT   | 1 - NOT TRAPPED                    | R - THREE-WHEEL MOTORCYCLE   | 13 - MECHANICAL DEVICES (SPECIAL BRAKES, HAND CONTROLS, OR OTHER ADAPTIVE DEVICES) | 4 - ILLNESS  | 1 - NONE                                       |
| 3 - LAP BELT ONLY USED                        | 14 - RIDING ON VEHICLE EXTERIOR (NON-TRAILING UNIT)                                    | 2 - EXTRICATED BY MECHANICAL MEANS | S - SCHOOL BUS               | 14 - MILITARY VEHICLES ONLY  | 5 - FELL ASLEEP, FAINTED, FATIGUED, ETC.   | 2 - BLOOD                                      |
| 4 - SHOULDER & LAP BELT USED                  | 15 - NON-MOTORIST  | 3 - FREED BY NON-MECHANICAL MEANS  | T - DOUBLE & TRIPLE TRAILERS | 15 - MOTOR VEHICLES WITHOUT AIR BRAKES   | 6 - UNDER THE INFLUENCE OF MEDICATIONS / DRUGS / ALCOHOL                             | 3 - URINE                                      |
| 5 - CHILD RESTRAINT SYSTEM - FORWARD FACING   | 99 - OTHER / UNKNOWN   | <b>GENDER</b>                      | X - TANKER / HAZMAT          | 16 - OUTSIDE MIRROR  | 9 - OTHER / UNKNOWN  | 4 - OTHER                                      |
| 6 - CHILD RESTRAINT SYSTEM - REAR FACING      |  | F - FEMALE                         |                              | 17 - PROSTHETIC AID  |  | <b>DRUG TEST RESULT(S)</b>                     |
| 7 - BOOSTER SEAT                              |  | M - MALE                           |                              | 18 - OTHER   |  | 1 - AMPHETAMINES                               |
| 8 - HELMET USED                               |  | U - OTHER / UNKNOWN                |                              |  |  | 2 - BARBITURATES                               |
| 9 - PROTECTIVE PADS USED (ELBOW, KNEES, ETC.) |  |                                    |                              |  |  | 3 - BENZODIAZEPINES                            |
| 10 - REFLECTIVE CLOTHING                      |  |                                    |                              |  |  | 4 - CANNABINOIDS                               |
| 11 - LIGHTING - PEDESTRIAN / BICYCLE ONLY     |  |                                    |                              |  |  | 5 - COCAINE                                    |
| 99 - OTHER / UNKNOWN                          |  |                                    |                              |  |  | 6 - OPIATES / OPIOIDS                          |
|   |  |                                    |                              |  |  | 7 - OTHER                                      |
|   |  |                                    |                              |  |  | 8 - NEGATIVE RESULTS                           |

OHIO TRAFFIC CRASH WITNESS STATEMENT

OH-3 REV 1/82

|                               |                               |                                 |
|-------------------------------|-------------------------------|---------------------------------|
| LOCAL REPORT NUMBER<br>23-343 | REPORTING AGENCY<br>BELLBROOK | DATE OF CRASH<br>M 2 10/21 1/23 |
|-------------------------------|-------------------------------|---------------------------------|

FOR LOCAL USE ONLY - DO NOT SUBMIT TO THE STATE EXCEPT FOR FATAL CRASHES

I, NAYEEM CHOUDHURY <sup>(Signature)</sup> HEREBY MAKE THIS VOLUNTARY STATEMENT TO  
 (PRINTED)  
MR. RUBLE AT 118 W. FRANKLIN ST.  
 (OFFICERS NAME) (LOCATION)

Tuesday > 2.21.23 > Sunny. Dry Pavement.  
 Approx 10:30 AM

I was travelling on W. Franklin, going west  
 The lady came out of the East Driveway  
 of Dott's Grocery store onto my path.

|   |   |
|---|---|
| ADDRESS OF WITNESS  | PHONE                                     |
| SIGNATURE OF WITNESS<br><u>NAYEEM CHOUDHURY</u><br><sup>(Signature)</sup> | OFFICERS SIGNATURE<br><u>MR. C. Ruble</u> |